



**EXAMINATION OF THE HARROW LOCAL PLAN 2021-  
2041**

**HEARING STATEMENT**

**MATTER 9: TRANSPORT AND MOVEMENT**


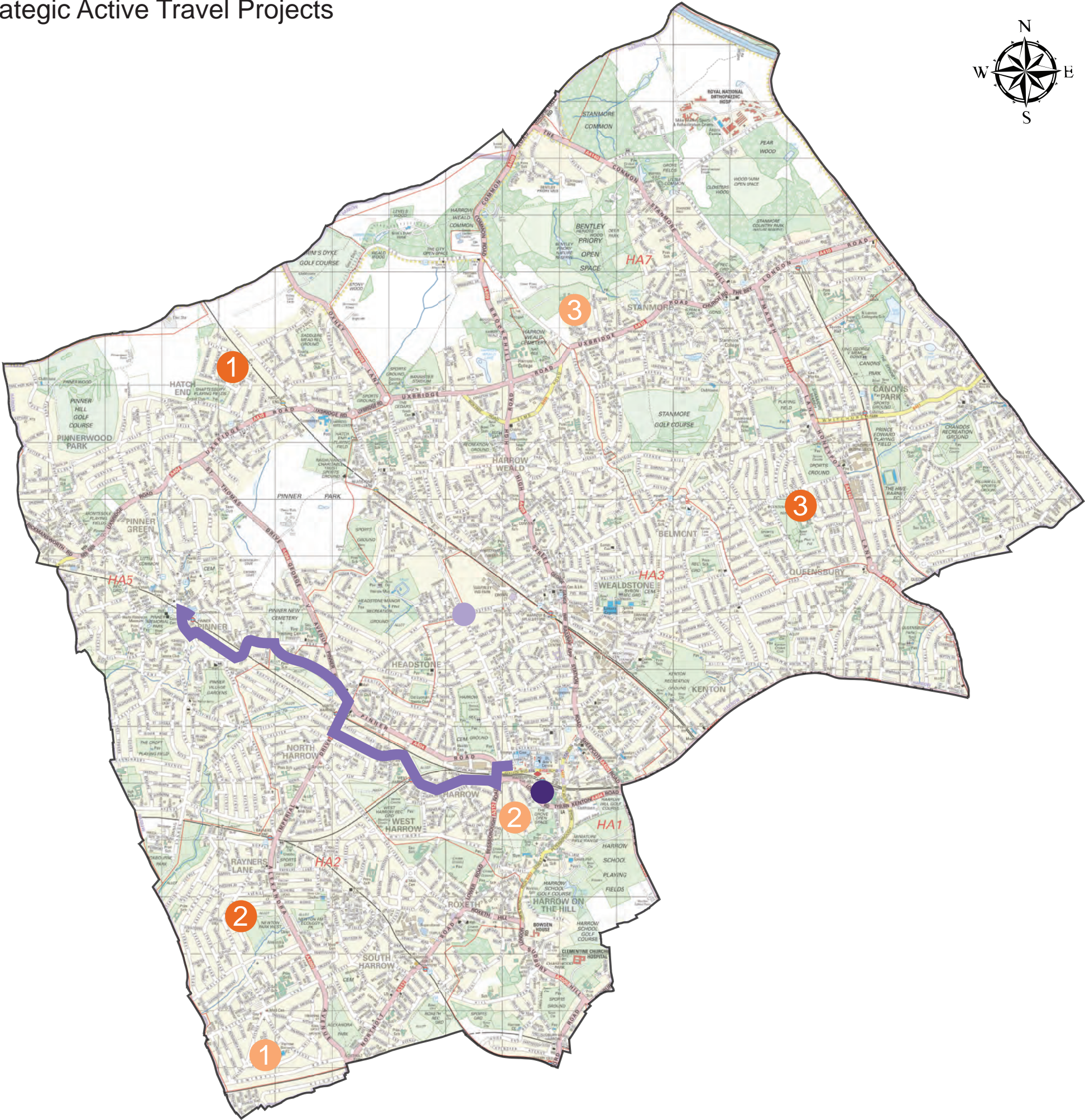
**ISSUE 15**

**APPENDIX 1: EXISTING AND PROPOSED WALKING,  
CYCLING AND PUBLIC TRANSPORT IMPROVEMENTS**

**5 June 2025**



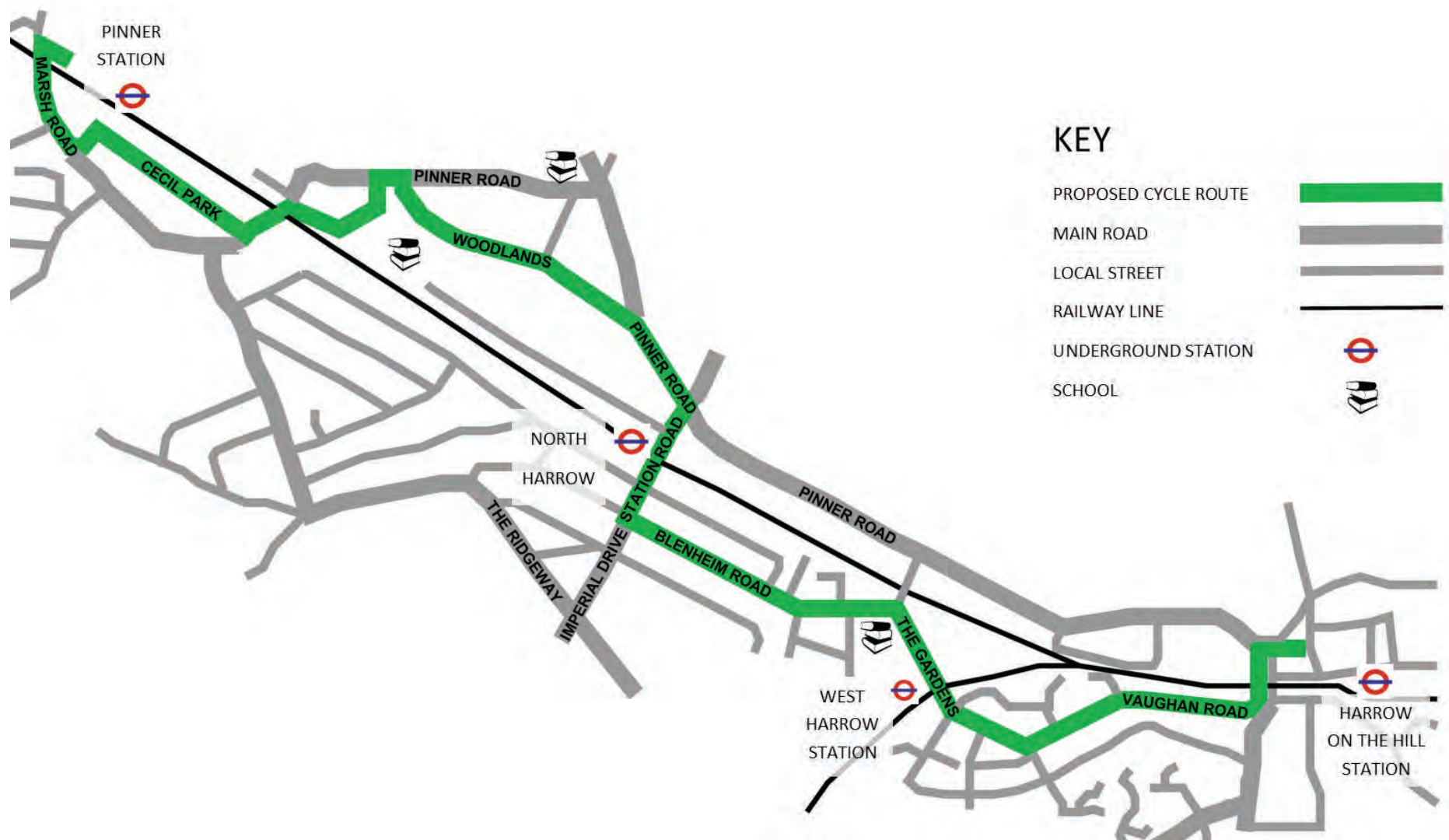
London Borough of Harrow  
Strategic Active Travel Projects



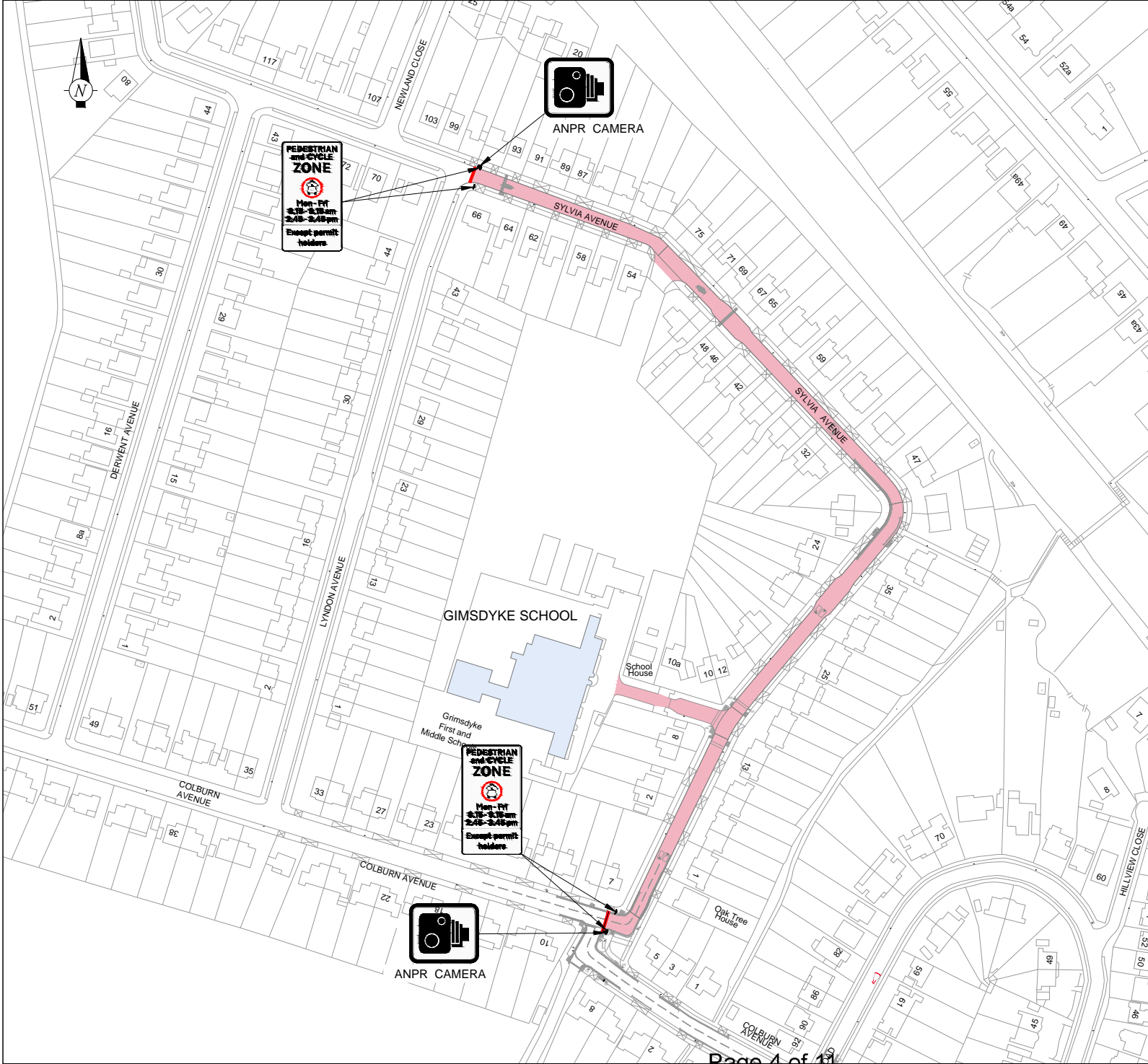
- Key
- Harrow to Pinner Cycle Route
  - Existing School Streets
  - Proposed School Streets
  - Harrow-on-the-Hill Cycle Hub
  - Goodwill to All Junction



# Proposed Harrow-on-the-Hill Station to Pinner Station Cycle Route





Existing School Street 1 - Grimsdyke Primary School



**GENERAL KEY**

GREY REPRESENTS EXISTING  
BLACK REPRESENTS PROPOSED

 PROPOSED SCHOOL STREET

 PROPOSED TEMPORARY ROAD CLOSURE DURING THE PERIOD OF RESTRICTION

This map is reproduced from or based upon Ordnance Survey material with the permission of Ordnance Survey on behalf of the Controller of Her Majesty's Stationery Office. (c) Crown copyright. Unauthorised reproduction infringes Crown Copyright and may lead to prosecution or civil proceedings. London Borough of Harrow 1000119206.



**COMMUNITY DIRECTORATE**  
TRAFFIC, HIGHWAYS & ASSET MANAGEMENT

P.O. Box 39, Civic Centre,  
Harrow, Middlesex. HA1 2XA  
Tel: 020 8863 5611  
Fax: 020 8424 1040

Issued for: INFORMATION			
Revision	Details of Revision	Date	Initial
A	FOR INFORMATION	19/06/20	VK
B	FOR INFORMATION	25/06/20	VK

Project Title

**LONDON STREETSPACE PROGRAMME  
SCHOOL STREET**

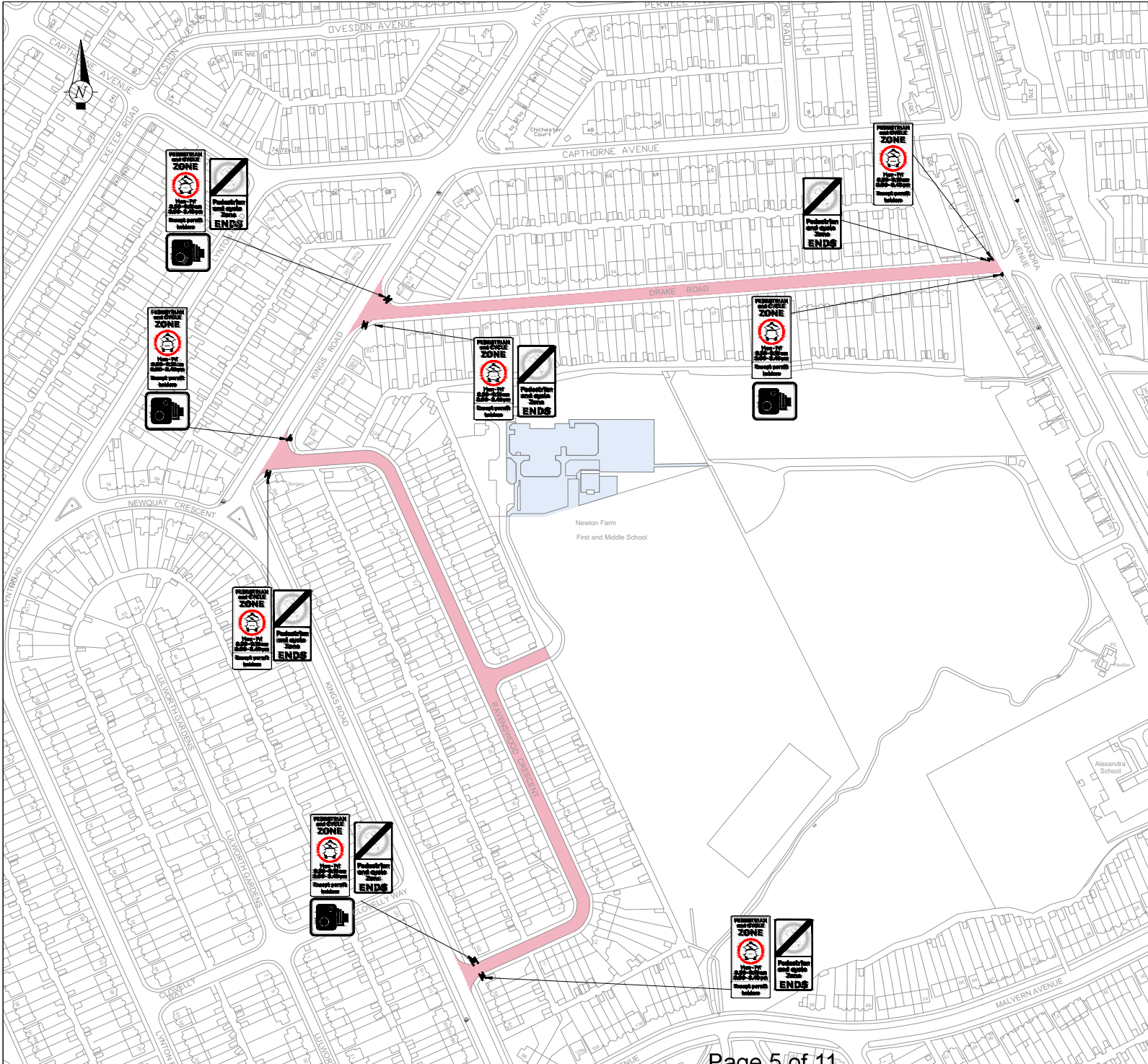
Drawing Title


**GIMSDYKE SCHOOL, HATCH END  
TEMPORARY ROAD CLOSURE**

Scale NTS	Drawn VK	Checked JA
	Date 19/06/2020	
Drawing No. T/DWG/GIMSDYKE SCHOOL_SS-01		Revision B
Acad file Location C:\Harrow Traffic Scheme 2020\Transition programme\SS\DWG\Park High School.dwg		




Existing School Street 2 - Newton Farm Nursery, Infant and Junior School



**GENERAL KEY**  
GREY REPRESENTS EXISTING  
BLACK REPRESENTS PROPOSED  
 PROPOSED SCHOOL STREET

**NOTES:**  
1. ALL DIMENSIONS ARE IN METRES UNLESS STATED OTHERWISE.  
2. POSTS FOUNDATIONS ARE TO BE IN ACCORDANCE WITH THE LBH SPECIFICATION AND WORK INFORMATION.  
3. THE BOTTOM SIGN NEEDS TO BE ERRECTED AT MINIMUM 2.3m MOUNTING HEIGHT.  
4. THIS DRAWING IS TO BE READ IN CONJUNCTION WITH DWG No. T/DWG/001430 &T/DWG/001430A

This map is reproduced from or based upon Ordnance Survey material with the permission of Ordnance Survey on behalf of the Controller of Her Majesty's Stationary Office (© Crown copyright. Unauthorised reproduction infringes Crown Copyright and may lead to prosecution or civil proceedings. London Borough of Harrow 1000119206.



**COMMUNITY DIRECTORATE**  
TRAFFIC, HIGHWAYS & ASSET MANAGEMENT

P.O. Box 39, Civic Centre,  
Harrow, Middlesex. HA1 2XA  
Tel: 020 8863 5611  
Fax: 020 8424 1040

Issued for: INFORMATION			
Revision	Details of Revision	Date	Initial
A	FOR CONSTRUCTION	09/09/20	VK

Project Title

**LONDON STREETSPACE PROGRAMME**  
**SCHOOL STREET**

Drawing Title

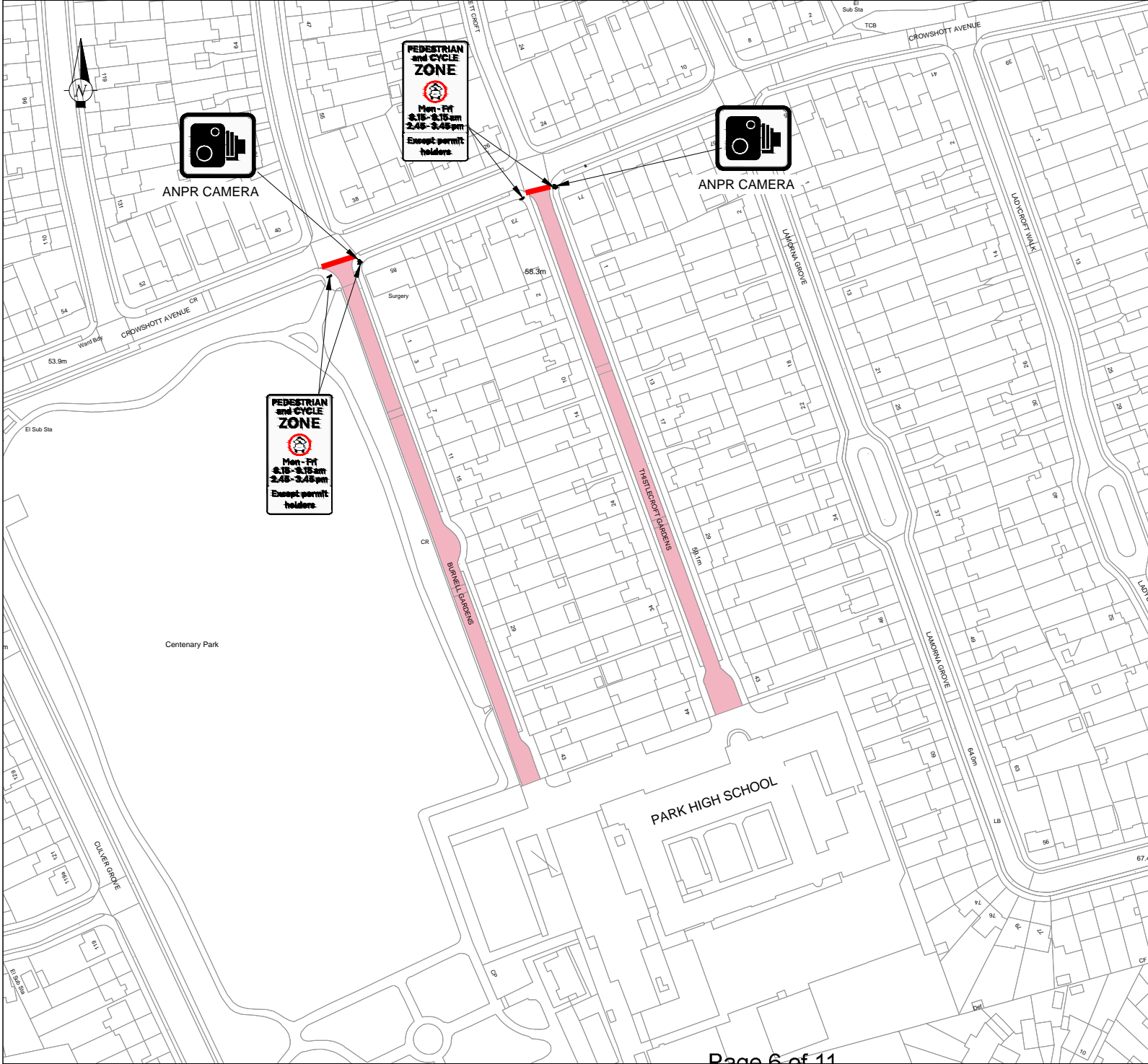
**NEWTON FARM NURSERY, INFANT AND JUNIOR SCHOOL,  
PROPOSED SCHOOL STREET**

Scale	Drawn	Checked
A1 @1:1250	VK	JA
	Date	
	09/09/2020	

Drawing No.	Revision
T/DWG/001427	A

Acad file Location  
C:\Users\Nabeef\Desktop\SS-DETAIL DESIGN.dwg

Existing School Street 3 - High Park School



**GENERAL KEY**

GREY REPRESENTS EXISTING  
BLACK REPRESENTS PROPOSED

PROPOSED SCHOOL STREET

PROPOSED TEMPORARY ROAD CLOSURE DURING THE PERIOD OF RESTRICTION

This map is reproduced from or based upon Ordnance Survey material with the permission of Ordnance Survey on behalf of the Controller of Her Majesty's Stationary Office (c) Crown copyright. Unauthorised reproduction infringes Crown Copyright and may lead to prosecution or civil proceedings. London Borough of Harrow 1000119206.

**Harrow COUNCIL**  
LONDON

**COMMUNITY DIRECTORATE**  
TRAFFIC, HIGHWAYS & ASSET MANAGEMENT

P.O. Box 39, Civic Centre,  
Harrow, Middlesex. HA1 2XA  
Tel: 020 8863 5611  
Fax: 020 8424 1040

Issued for: INFORMATION			
Revision	Details of Revision	Date	Initial
A	FOR INFORMATION	19/06/20	VK
B	FOR INFORMATION	25/06/20	VK

Project Title

**LONDON STREETSPACE PROGRAMME  
SCHOOL STREET**

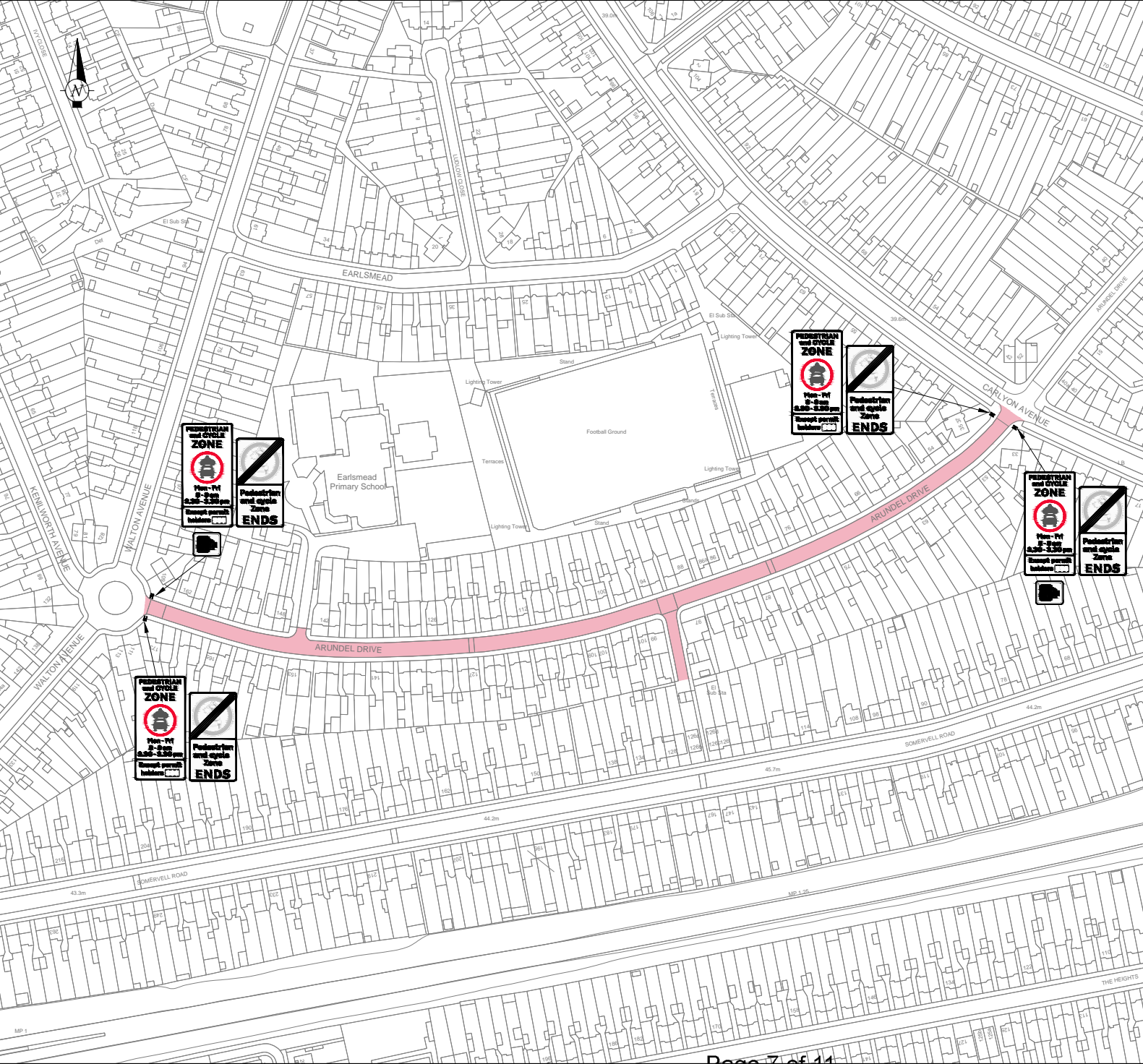
Drawing Title

**HIGH PARK SCHOOL, STANMORE  
TEMPORARY ROAD CLOSURE**

Scale NTS	Drawn VK	Checked JA
	Date 19/06/2020	
Drawing No. T/DWG/PARK HIGH SCHOOL_SS-04		Revision B
Acad file Location C:\Harrow Traffic Scheme 2020\Transition programme\SS\DWG\Park High School.dwg		




Proposed School Street 1 - Earlsmead Primary School



- GENERAL KEY**
- GREY REPRESENTS EXISTING  
BLACK REPRESENTS PROPOSED  
PROPOSED SCHOOL STREET
- NOTES:**
1. ALL DIMENSIONS ARE IN METRES UNLESS STATED OTHERWISE.
  2. POSTS FOUNDATIONS ARE TO BE IN ACCORDANCE WITH THE LBH SPECIFICATION AND WORK INFORMATION.
  3. THE BOTTOM SIGN NEEDS TO BE ERECTED AT MINIMUM 2.3m MOUNTING HEIGHT.
  4. THIS DRAWING IS TO BE READ IN CONJUNCTION WITH DWG No. T/DWG/001532E & T/DWG/001532F

This map is reproduced from or based upon Ordnance Survey material with the permission of Ordnance Survey on behalf of the Controller of Her Majesty's Stationary Office (© Crown copyright. Unauthorised reproduction infringes Crown Copyright and may lead to prosecution or civil proceedings. London Borough of Harrow AC0000807499.

 **LONDON BOROUGH OF HARROW**

**ENVIRONMENT DIRECTORATE**  
TRAFFIC, HIGHWAYS & ASSET MANAGEMENT

P.O. Box 1362,  
Harrow, Middlesex. HA3 3RL  
Tel: 020 8863 5611

Issued for: INFORMATION			
Revision	Details of Revision	Date	Initial
A	FOR CONSULTATION	25/11/24	NS

Project Title

**LONDON STREETSPACE PROGRAMME  
SCHOOL STREET**

Drawing Title

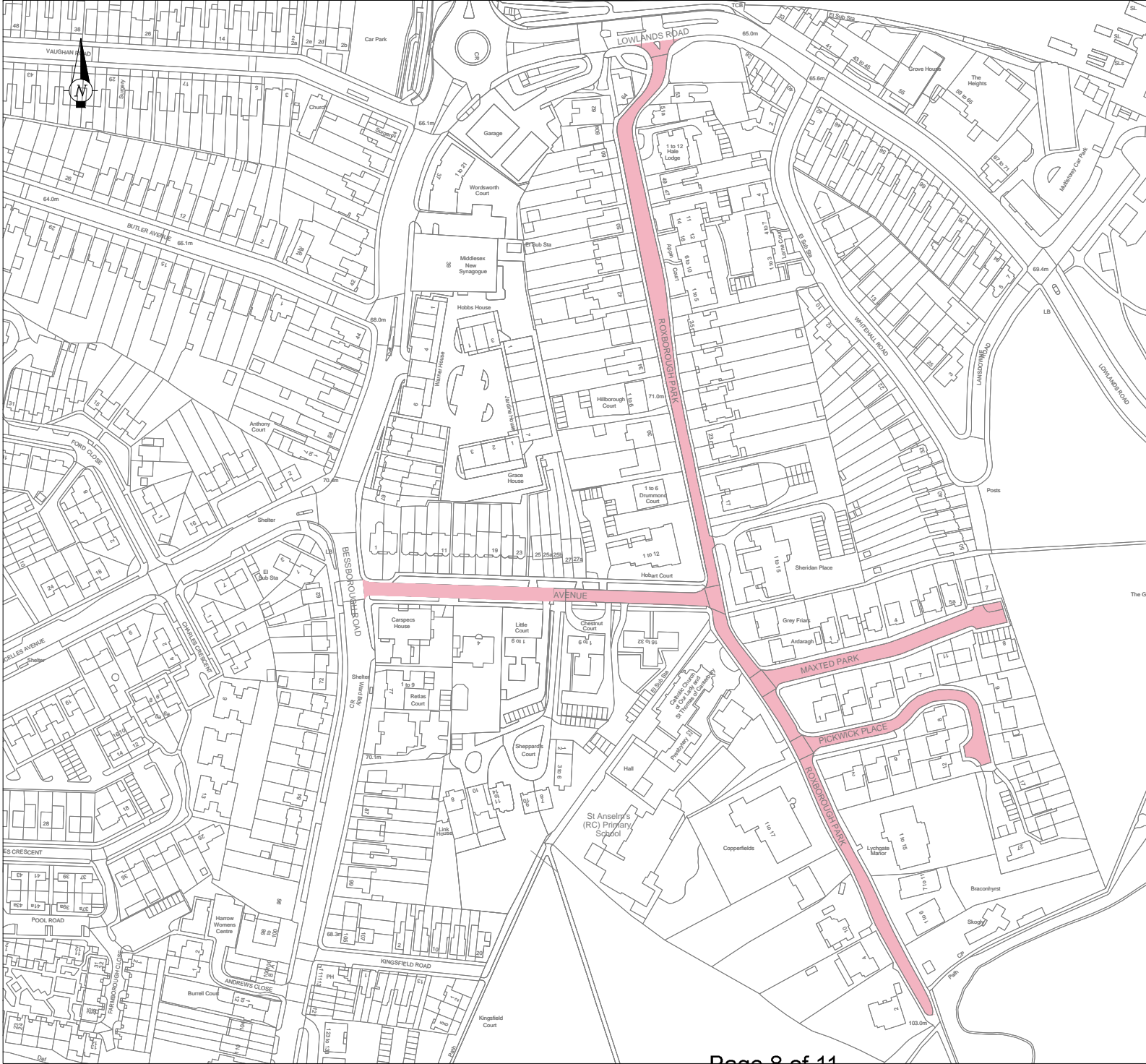
**EARLSMEAD PRIMARY SCHOOL,  
ARUNDEL DRIVE  
PROPOSED SCHOOL STREET**

Scale	Drawn NS	Checked
A1 @ 1:1000	Date 25/11/2024	

Drawing No. T/DWG/001532B	Revision A
------------------------------	---------------

Acad file Location  
O:\TRAFFIC\Travel Planning\Transport Planning - New Folder\Schools\School Streets\Tranche 3\Drawings\SS-STATUTORY.DWG

Proposed School Street 2 - St Anselms Primary School




**GENERAL KEY**

GREY REPRESENTS EXISTING  
BLACK REPRESENTS PROPOSED  
PROPOSED SCHOOL STREET

**NOTES:**

1. ALL DIMENSIONS ARE IN METRES UNLESS STATED OTHERWISE.
2. POSTS FOUNDATIONS ARE TO BE IN ACCORDANCE WITH THE LBH SPECIFICATION AND WORK INFORMATION.
3. THE BOTTOM SIGN NEEDS TO BE ERRECTED AT MINIMUM 2.3m MOUNTING HEIGHT.
4. THIS DRAWING IS TO BE READ IN CONJUNCTION WITH DWG No. T/DWG/001532E & T/DWG/001532F

 **LONDON BOROUGH OF HARROW**

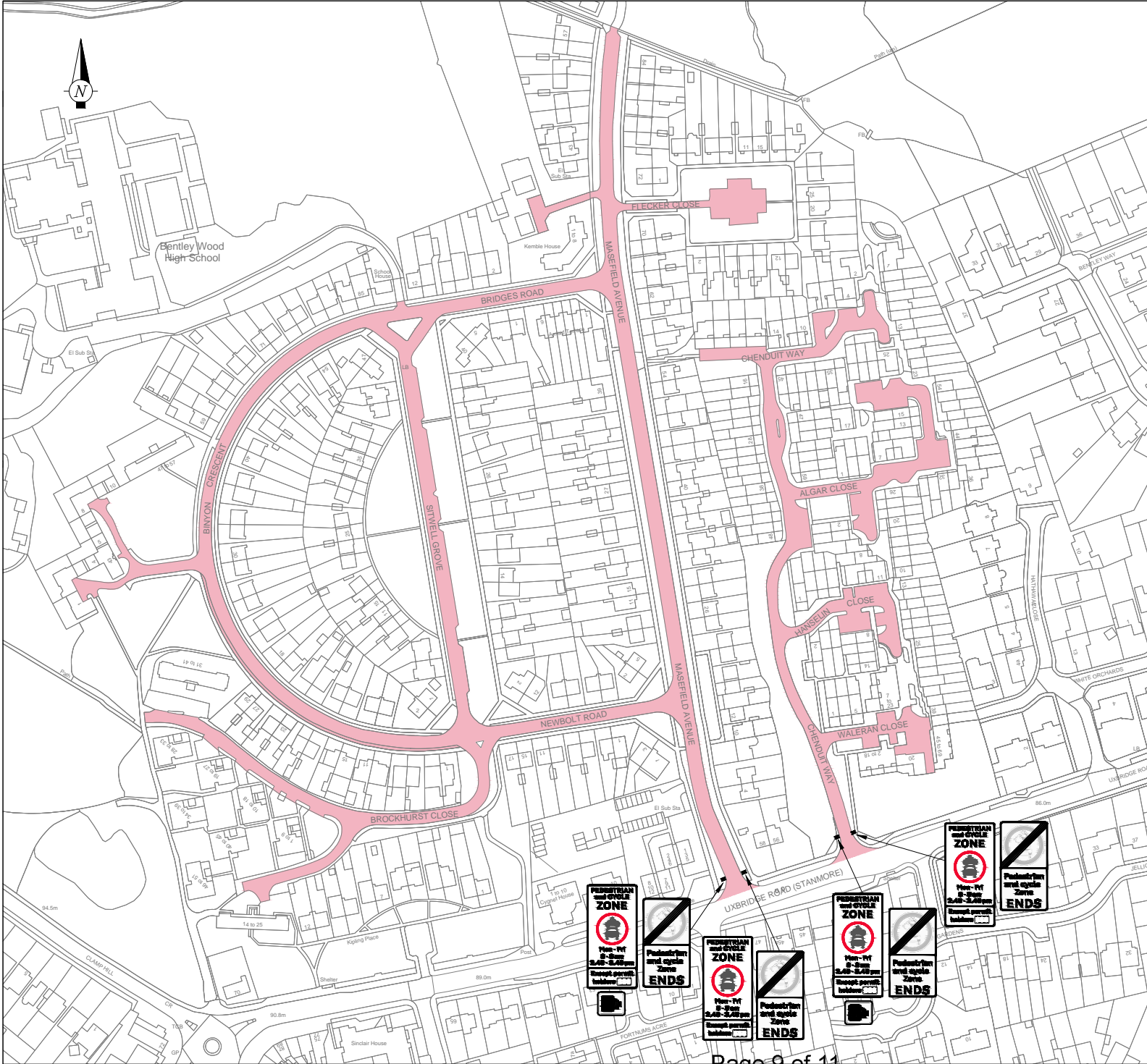
**ENVIRONMENT DIRECTORATE**  
TRAFFIC, HIGHWAYS & ASSET MANAGEMENT

P.O. Box 1362,  
Harrow, Middlesex. HA3 3RL  
Tel: 020 8863 5611

Issued for: INFORMATION			
Revision	Details of Revision	Date	Initial
A	FOR CONSULTATION	25/11/24	NS
Project Title			
LONDON STREETSPACE PROGRAMME SCHOOL STREET			
Drawing Title			
ST ANSELM'S CATHOLIC PRIMARY SCHOOL ROXBOROUGH PARK PROPOSED SCHOOL STREET			
Scale		Drawn	Checked
A1 @ 1:1000		NS	
		Date	
		25/11/2024	
Drawing No.			Revision
T/DWG/001532C			A
Acad file Location			
O:\TRAFFIC\Travel Planning\Transport Planning - New Folder\Schools\School Streets\Tranche 3\Drawings\SS-STATUTORY.DWG			



Proposed School Street 3 - Bentley Wood High School



**GENERAL KEY**  
GREY REPRESENTS EXISTING  
BLACK REPRESENTS PROPOSED  
PROPOSED SCHOOL STREET

**NOTES:**  
1. ALL DIMENSIONS ARE IN METRES UNLESS STATED OTHERWISE.  
2. POSTS FOUNDATIONS ARE TO BE IN ACCORDANCE WITH THE LBH SPECIFICATION AND WORK INFORMATION.  
3. THE BOTTOM SIGN NEEDS TO BE ERRECTED AT MINIMUM 2.3m MOUNTING HEIGHT.  
4. THIS DRAWING IS TO BE READ IN CONJUNCTION WITH DWG No. T/DWG/001532E & T/DWG/001532F

**LONDON BOROUGH OF HARROW**  
**ENVIRONMENT DIRECTORATE**  
TRAFFIC, HIGHWAYS & ASSET MANAGEMENT  
P.O. Box 1362,  
Harrow, Middlesex. HA3 3RL  
Tel: 020 8863 5611

Issued for: INFORMATION			
Revision	Details of Revision	Date	Initial
A	FOR CONSULTATION	13/01/25	NS

**Project Title**  
LONDON STREETSPACE PROGRAMME  
SCHOOL STREET

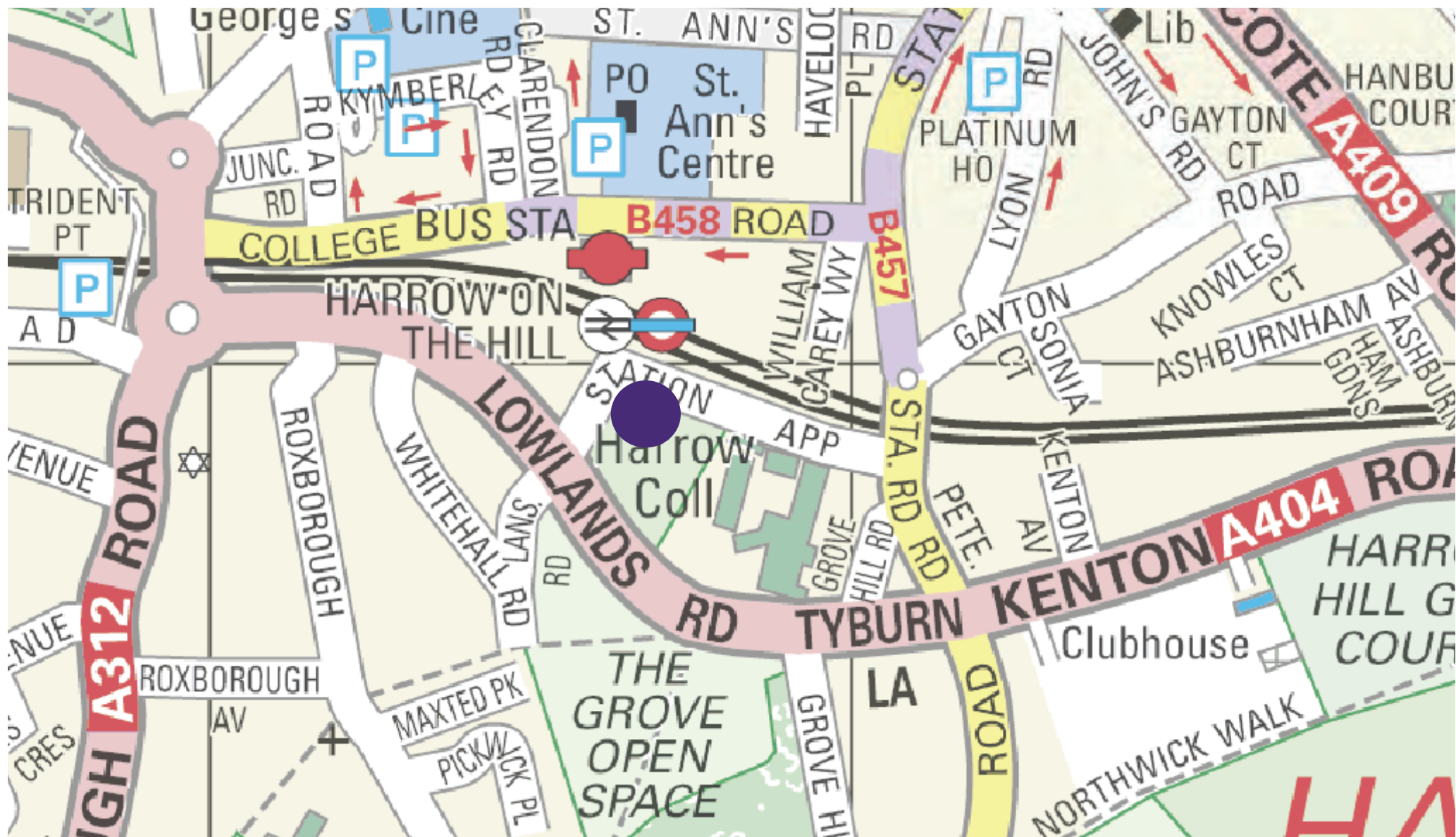
**Drawing Title**  
BENTLEY WOOD HIGH SCHOOL,  
BRIDGES ROAD  
PROPOSED SCHOOL STREET

Scale	Drawn	Checked
A1 @ 1:1000	NS	
	Date	
	13/01/2025	

Drawing No.	Revision
T/DWG/001532D	A

Acad file Location  
O:\TRAFFIC\Travel Planning\Transport Planning - New Folder\Schools\School Streets\Tranche 3\Drawings\SS-STATUTORY.DWG

Harrow-on-the-Hill Station Cycle Hub





Harrow View/ Headstone Drive/Headstone Gardens Junction / 'Goodwill to All' Junction

