
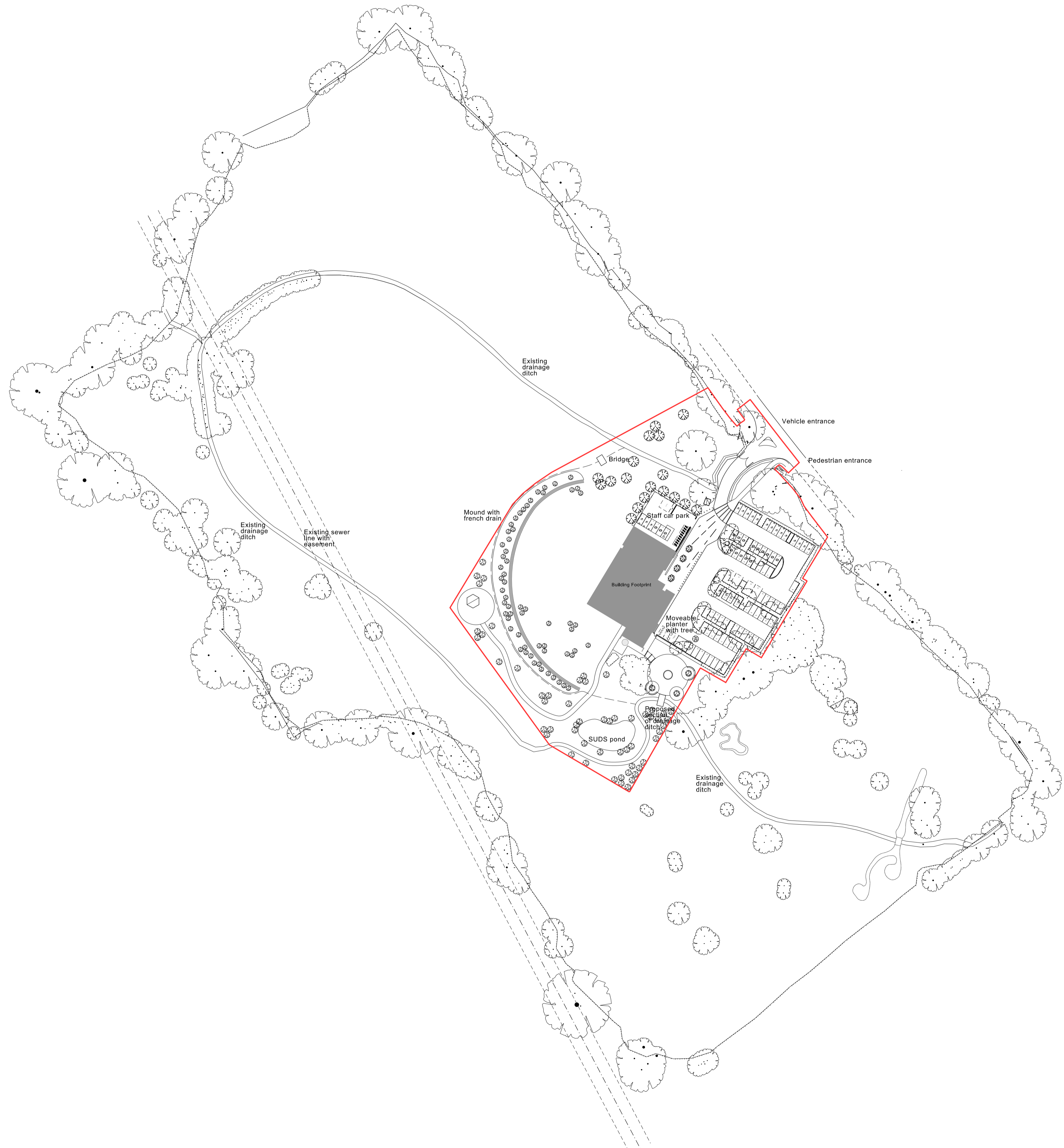


Copyright of this drawing is vested in 5plus Architects and it must not be copied or reproduced without written consent.
 Figured dimensions only are to be taken from this drawing. Do not scale from this drawing.
 All Contractors must refer to this drawing and are responsible for taking and checking all dimensions before their work.
 5plus Architects are to be advised of any variation between drawings and site conditions.
 Electronic files should be saved as they are and should not be downloaded or re-named.
 All dimensions and levels should be 'read' only from those values stated in text on the drawing.
 CONSTRUCTION - It is considered that the proposed works are within the scope of a competent Contractor and as such no construction has been identified, refer to relevant local Construction Design and Management Regulations.

KEY PLAN:
 Notes
 For landscape information refer the Landscape Architect.

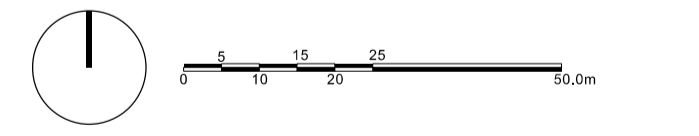
Brockley Hill Kerbs shown in dashed line are based on the Adopted Highways OS Map.

KEY
 Application Boundary



19	28/01/21	Issued for Planning
18	27/01/21	Issued for Planning
17	17/01/21	Issued for Planning
16	19/01/21	Issued for Planning
15	08/11/20	Issued for information
14	26/08/20	Issued for Planning
13	24/05/20	Issued for information
12	22/08/20	Issued for information
11	20/08/20	Issued for information
10	20/08/20	Issued for information - Amended as highlighted
09	19/08/20	Issued for information
08	18/08/20	Issued for information
07	14/08/20	Issued for information
06	05/08/20	Issued for information - Amended as highlighted
05	04/08/20	Issued for information
04	29/08/20	Issued for information
03	05/06/20	Issued for information
02	29/05/20	Issued for information
01	22/05/20	Issued for information
00	22/04/20	Issued for information

REV: DATE: DETAILS:



5plus architects
 Manchester, 0161 228 0211
 Fourth Floor, The Hive, 47 Lever Street,
 Manchester M1 1FN
 London, 0207 253 7644
 Third Floor, 25 Chart Street,
 London N1 6FA
 5plusarchitects.com

PROJECT:
Brockley Hill, Stanmore - New Banqueting Facility

TITLE:
Proposed Site Plan

SCALE: 1:1000 @ A1 ORIGIN DATE: 21/04/20 DRAWN: CB CHECKED: AT
 STATUS: **Stage 2 Planning**
 PROJECT DRAWING NO: 05851 MP_00_0200 REV: 19