
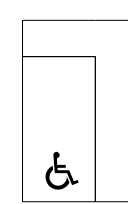



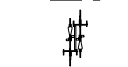

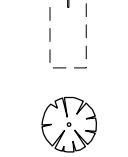


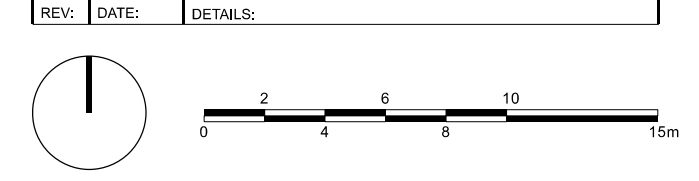
Copyright of this drawing is vested in 5plus Architects and it must not be copied or reproduced without written consent. Placed dimensions only are to be taken from this drawing. Do not scale from this drawing.
 All Contractors must refer to this drawing and are responsible for verifying and checking all dimensions, notes to their work. 5plus Architects are to be advised of any variation between drawings and site conditions.
 The client, 5plus Architects, is not responsible for the development of any infrastructure, services, or other works shown on this drawing. All dimensions and levels should be 'read only' from those values stated in text on the drawing.
 CONSTRUCTION - It is considered that the proposed works are within the scope of a competent Contractor and no works or materials specified have been identified, other to relevant Best Practice Design Code of Practice.

KEY PLAN:
 Notes
 For landscape information refer the Landscape Architect.
 Please note the proposed building is shown for context purposes.
 Brockley Hill kerbs shown in dashed line are based on an Adopted Highways OS Map.

KEY
 Application Boundary

Key
 Disabled car parking space
 Enlarged car parking space
 Car parking space with electric vehicle charging station
 Car parking space adaptable to be fitted with electric vehicle charging station
 Covered bicycle parking
 Large bicycle parking
 Proposed tree

16	28/01/21	Issued for Planning
15	27/01/21	Issued for Planning
14	27/01/21	Issued for Planning
13	19/01/21	Issued for Planning
12	26/08/20	Issued for Planning
11	24/08/20	Issued for information
10	22/08/20	Issued for information
09	20/08/20	Issued for information
08	20/08/20	Issued for information - revised as highlighted
07	19/08/20	Issued for information
06	05/08/20	Issued for information - revised as highlighted
05	04/08/20	Issued for information
04	22/07/20	Issued for information - WIP
03	20/06/20	Issued for information
02	20/05/20	Issued for information
01	22/05/20	Issued for information
00	22/04/20	Issued for information



5plus architects
 Manchester: 0161 228 0211
 Fourth Floor, The Hive, 47 Lever Street,
 Manchester M1 1FN
 London: 0207 253 7644
 Third Floor, The Hive, 25 Chart Street,
 London N1 6FA
 5plusarchitects.com

PROJECT:
Brockley Hill, Stanmore - New Banqueting Facility
 TITLE:
Proposed Site Plan
 SCALE: 1:250 @ A1 ORIGIN DATE: 21/04/20 DRAWN: CB CHECKED: AT
 STATUS:
Stage 2 - Planning
 PROJECT DRAWING NO: 05851 MP_00_2200 REV: 16

