

Copyright of this drawing is vested in 5plus Architects and it must not be copied or reproduced without written consent. Figures and dimensions are to be taken from this drawing. Do not scale from this drawing. All Contractors must refer to this drawing and are responsible for verifying and creating all dimensions visible to their work. 5plus Architects are to be advised of any variation between drawings and site conditions.

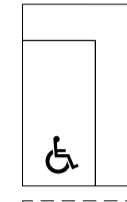




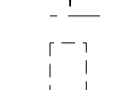
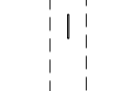
DISCLAIMER: This drawing is based on field data and should not be developed for implementation. All dimensions and levels should be 'read' only from those values stated in text on the drawing.

CONSTRUCTION: It is considered that the proposed works are within the scope of a competent Contractor and no such or related aspects have been identified, other to relevant Best Practice Design/Build Assessment.

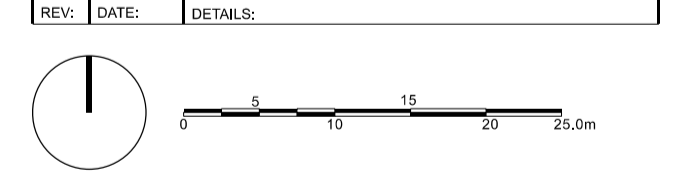
KEY PLAN:
Notes
For landscape information refer the Landscape Architect.

Brockley Hill kerbs shown in dashed line are based on the Adopted Highways OS Map.

KEY
Application Boundary

- Key
-  Disabled car parking space
 -  Enlarged car parking space
 -  Car parking space with electric vehicle charging station
 -  Car parking space adaptable to be fitted with electric vehicle charging station
 -  Covered bicycle parking
 -  Large bicycle parking
 -  Proposed tree

04	28/01/21	Issued for Planning
03	27/01/21	Issued for Planning
02	21/01/21	Issued for Planning
01	19/01/21	Issued for Planning
00	26/08/20	Issued for information



5plus architects

Manchester, 0161 228 0211
Fourth Floor, The Hive, 47 Lever Street,
Manchester M1 1FN

London, 0207 253 7644
Third Floor, 25 Chart Street,
London N1 6FA

5plusarchitects.com

PROJECT:
Brockley Hill, Stanmore - New Banqueting Facility

TITLE:
Proposed Site Plan

SCALE: 1:500 @ A1 ORIGIN DATE: 25/08/20 DRAWN: CB CHECKED: AT

STATUS:
Stage 2 - Planning

PROJECT: 05851 DRAWING NO: MP_00_0300 REV: 04