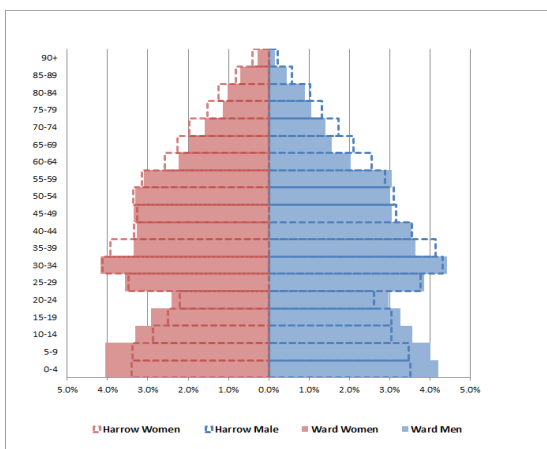
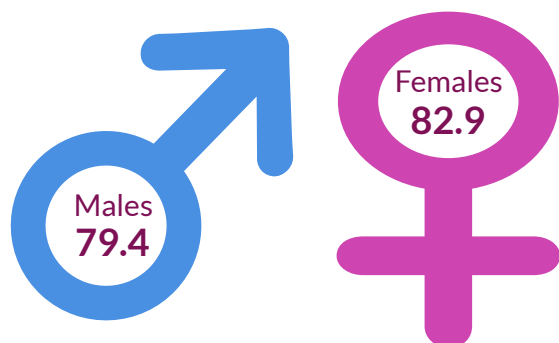




# Wealdstone



Life expectancy at birth



The male life expectancy at birth in Wealdstone is 79.4 years, which is lower than the Harrow average of 82.9 years (2015-2015).


The female life expectancy at birth in Wealdstone is 82.89 years, which is lower than the Harrow average of 86.0 years (2015-2019).

Population



**12,327**  
residents in 2019


Ethnic background



**3 in 5**

residents that are  
from an ethnic group  
other than White  
(2011)

Open Space



**3.3%**

Percentage of the area that is  
open space (2014)

Crime Rate

**66.0**

Crime rate per 1,000  
2020/21

Harrow 59.6 per 1,000



## Births



**80.4**

General Fertility rate  
(2015-2019)

Live births per 1,000 women  
Harrow 73.7 per 1,000

## START WELL

### Low birth weight

**8.4%**

Percentage of full term babies  
weighing less than 2.5 kilos  
(2015 -2019)

Harrow 8%



## Child Poverty

**18.9%**



Percentage of children  
under the age of 16 living in  
low income families  
(2016)

Harrow 12.3%

## School Readiness

**71.1%**

The percentage of children  
achieving a good level of  
development at age 5

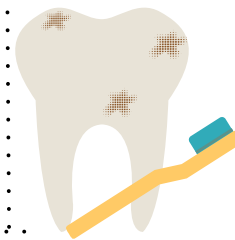
Harrow 73.8%



## Tooth decay


**86**

Number of 5 year  
olds free from  
tooth decay



## CYP admission for injury

**9.1**



Emergency admissions for under 5s  
admitted to hospital for injuries  
(2015/16-19/20)

per 10,000 0-4 population  
Harrow 7.4 per 10,000

## Childhood Obesity

**21.0%**



Obese children (10-11 years)  
Harrow 20.5%

## GCSE Achievement



**47.9%**

GCSEs achieved (5 A\*-C  
including English & Maths)  
2019/20  
Harrow 50.9%

## Obesity

**5,443**

Estimated number of  
adults overweight or obese  
2019/20



## LIVE WELL

**5,818**

Estimated number of adults  
16+ eating 5 or more fruit and  
veg a day  
(2019-2020)

## Healthy Eating



## Coronavirus Infections




**1,511**

Rate per 10,000 population  
(2021)

Harrow 1,522 per  
10,000  
population

## Smoking

**976**



Estimated number of  
smokers  
(2019)



## DATA SOURCES

### Population

1. Square kilometres - GLA London Datastore (<https://data.london.gov.uk/dataset/ward-profiles-and-atlas>)
2. GP practices - Harrow CCG
3. Pharmacies - Harrow CCG
4. Dentists - NHS England
5. Children's Centres - Harrow Council
6. Schools - Harrow Council
7. Population Pyramid - Office for National Statistics (ONS) 2015
8. Population - GLA London Datastore (<https://data.london.gov.uk/dataset/ward-profiles-and-atlas>)
9. BAME - GLA London Datastore (<https://data.london.gov.uk/dataset/ward-profiles-and-atlas>)
10. Life expectancy - Local Health (<http://www.localhealth.org.uk/>)
11. Open space - GLA London Datastore (<https://data.london.gov.uk/dataset/ward-profiles-and-atlas>)
12. Crime rate - GLA London Datastore (<https://data.london.gov.uk/dataset/ward-profiles-and-atlas>)

### Start Well

13. General Fertility Rate - Local Health (<http://www.localhealth.org.uk/>)
14. Low birth weight - Local Health (<http://www.localhealth.org.uk/>)
15. Child poverty - Local Health (<http://www.localhealth.org.uk/>)
16. School readiness - Harrow Council
17. Tooth decay - Modelled estimate from Dental Public Health Epidemiology Programme for England
18. Hospital admissions - Local Health (<http://www.localhealth.org.uk/>)
19. Childhood Obesity - Local Health (<http://www.localhealth.org.uk/>)
20. GCSE achievement - Harrow Council

### Live Well

21. Adult obesity - Modelled estimates from Public Health Outcomes Framework (PHOF)
22. Healthy eating - Modelled estimates from Public Health Outcomes Framework (PHOF)
23. Coronavirus Infections - UKSHA 2021
24. Adult smoking - Modelled estimates from Annual Population Survey 2019

### Work Well

25. Unemployment rate - GLA London Datastore (<https://data.london.gov.uk/dataset/ward-profiles-and-atlas>)
26. Long term unemployment - GLA London Datastore (<https://data.london.gov.uk/dataset/ward-profiles-and-atlas>)
27. Household income - GLA London Datastore (<https://data.london.gov.uk/dataset/ward-profiles-and-atlas>)
28. House Price - GLA London Datastore (<https://data.london.gov.uk/dataset/ward-profiles-and-atlas/>)

### Age Well

29. Deaths under 75 - Local Health (<http://www.localhealth.org.uk/>)
30. Long term health problem - Nomis (<https://www.nomisweb.co.uk/>)
31. Independent Living - Local Health (<http://www.localhealth.org.uk/>)
32. Elder deprivation - Local Health (<http://www.localhealth.org.uk/>)
33. Main cause of death - Local Health (<http://www.localhealth.org.uk/>)